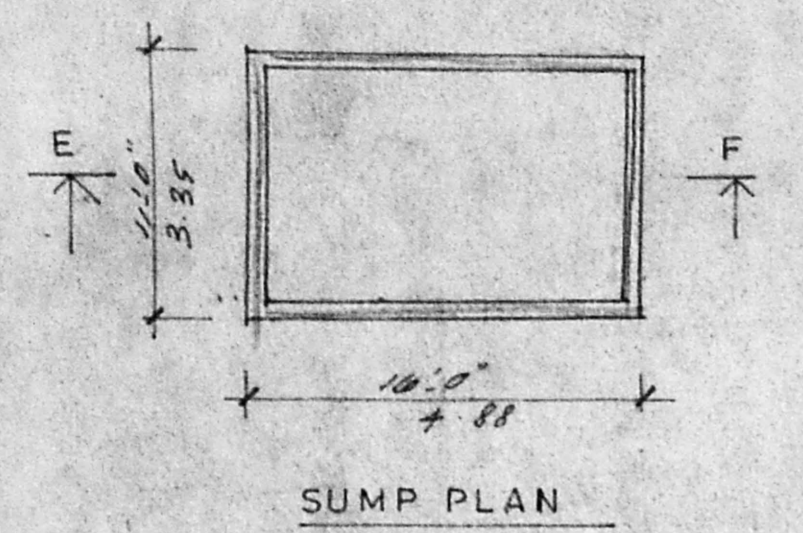
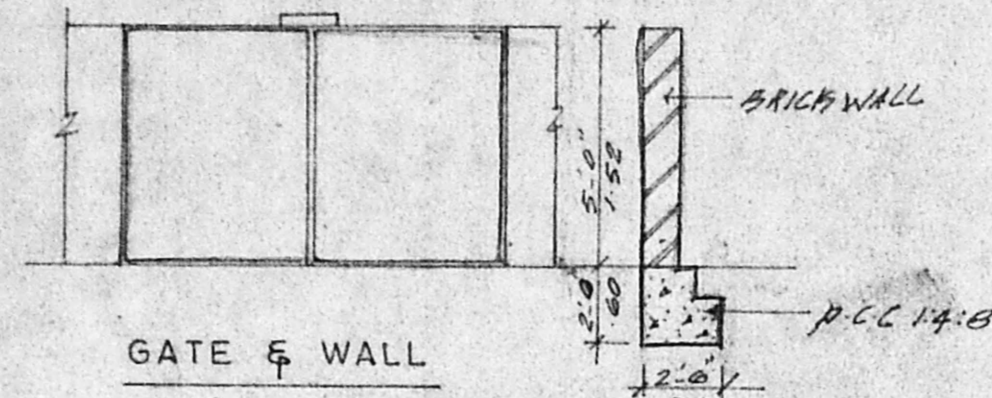


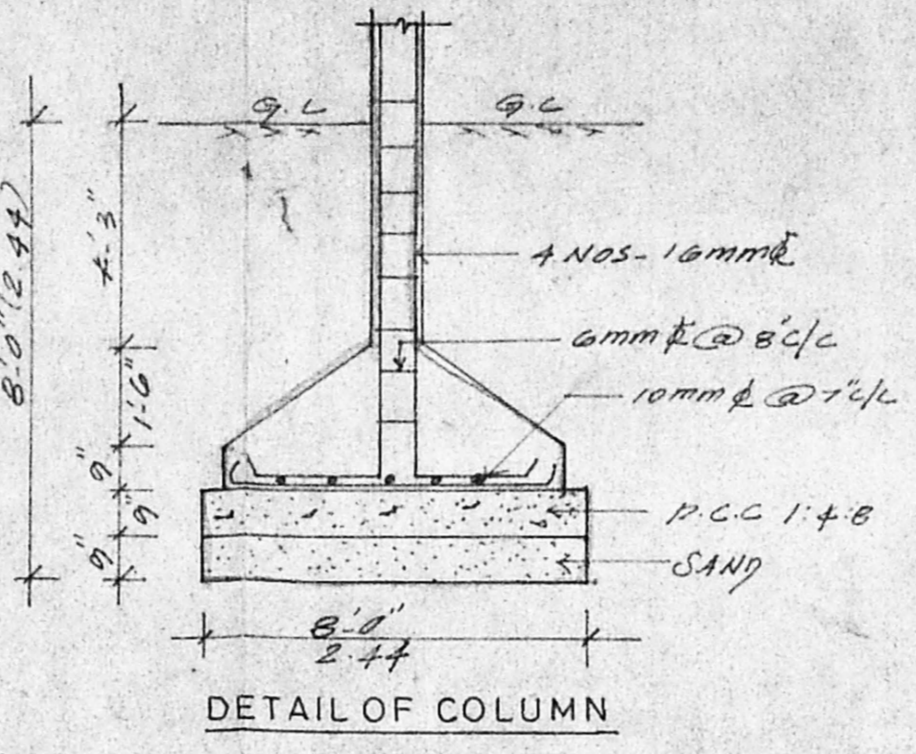
SECTION ON E.F



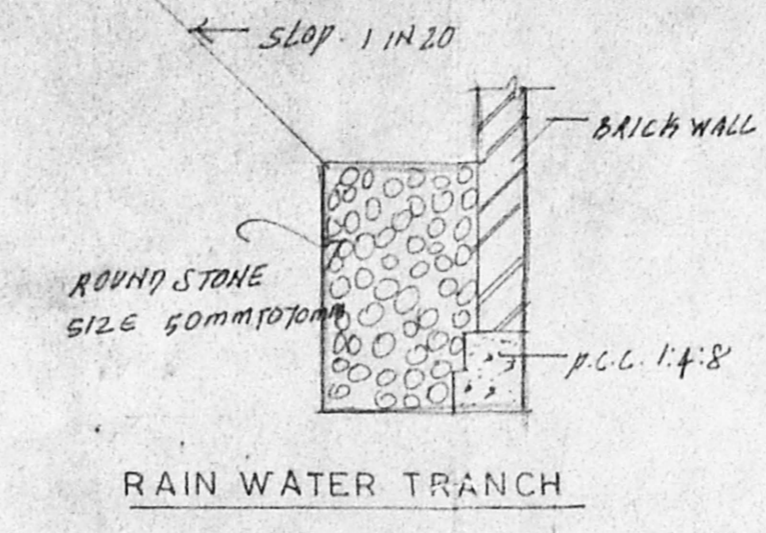
SUMP PLAN



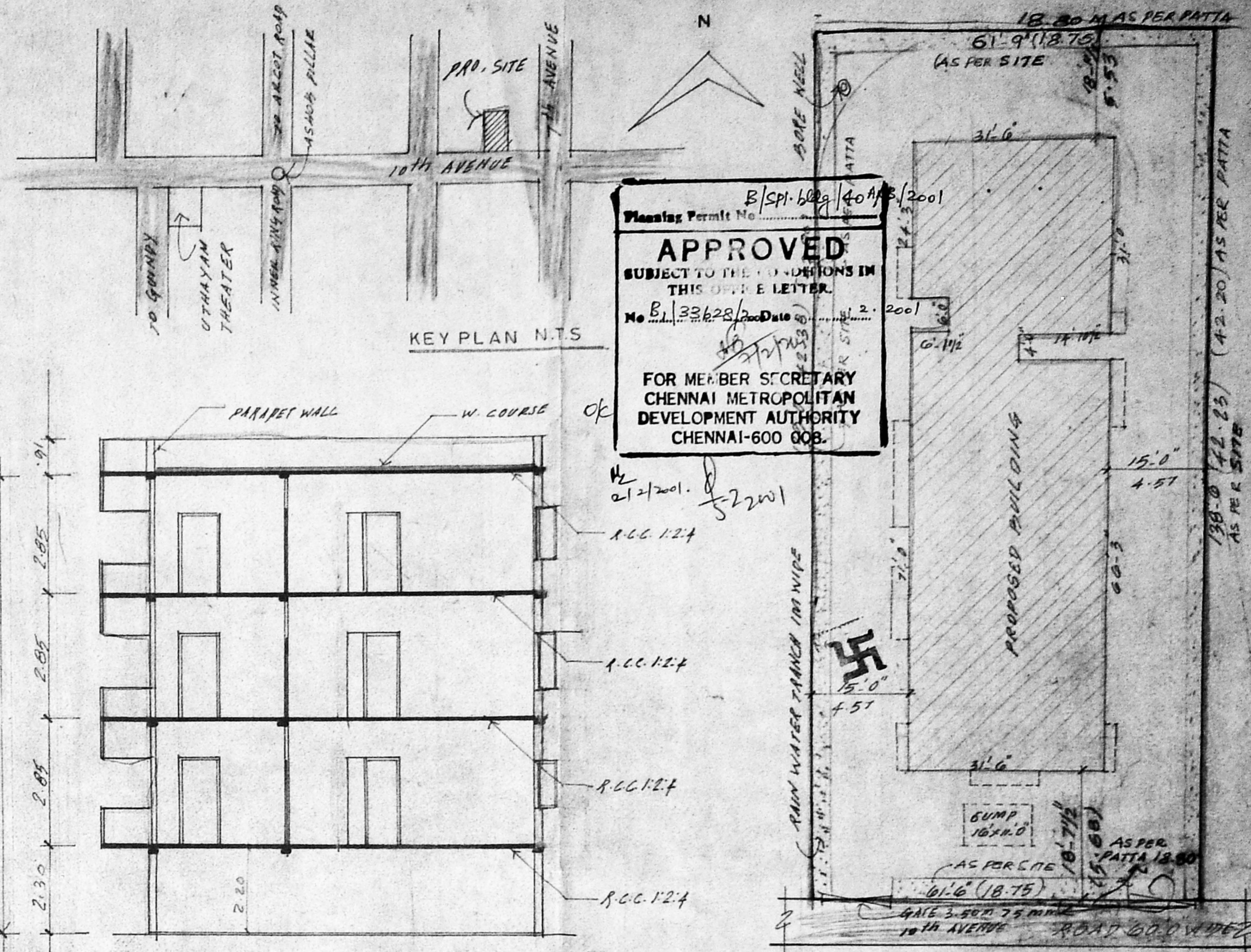
GATE & WALL



DETAIL OF COLUMN



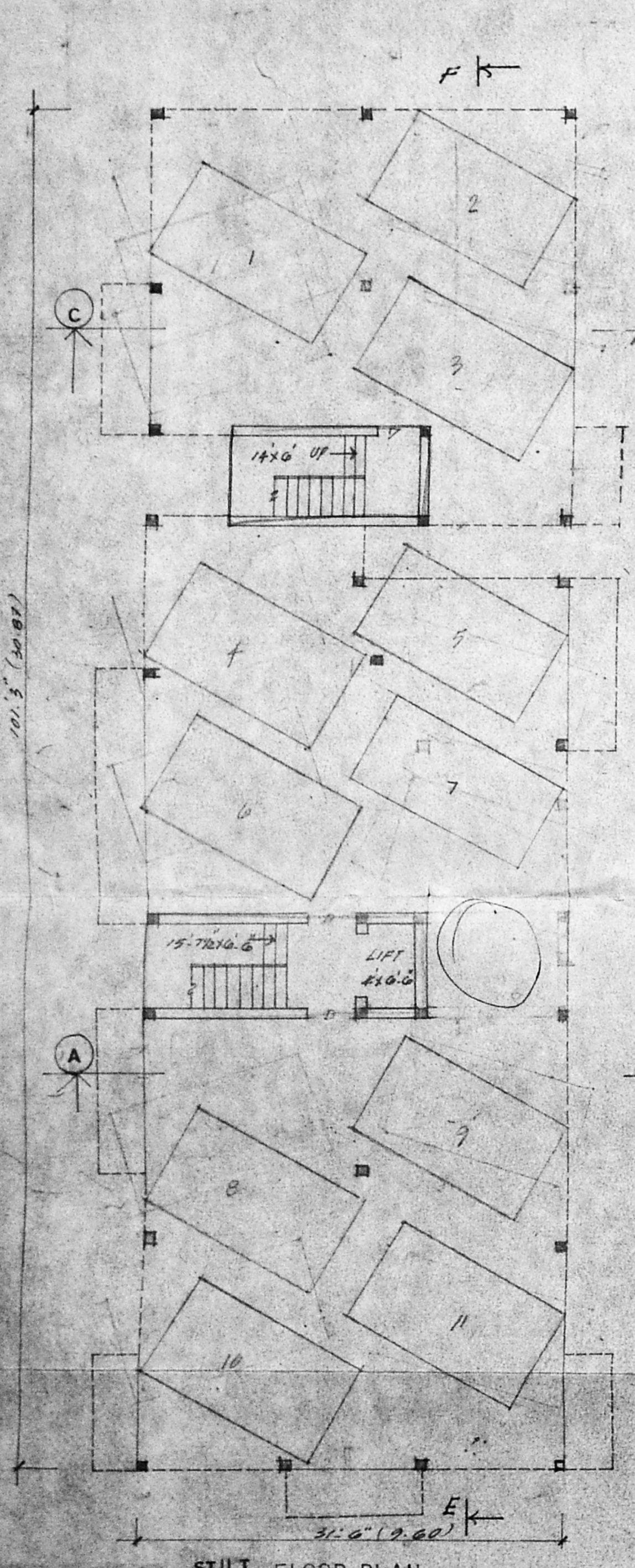
RAIN WATER TRENCH



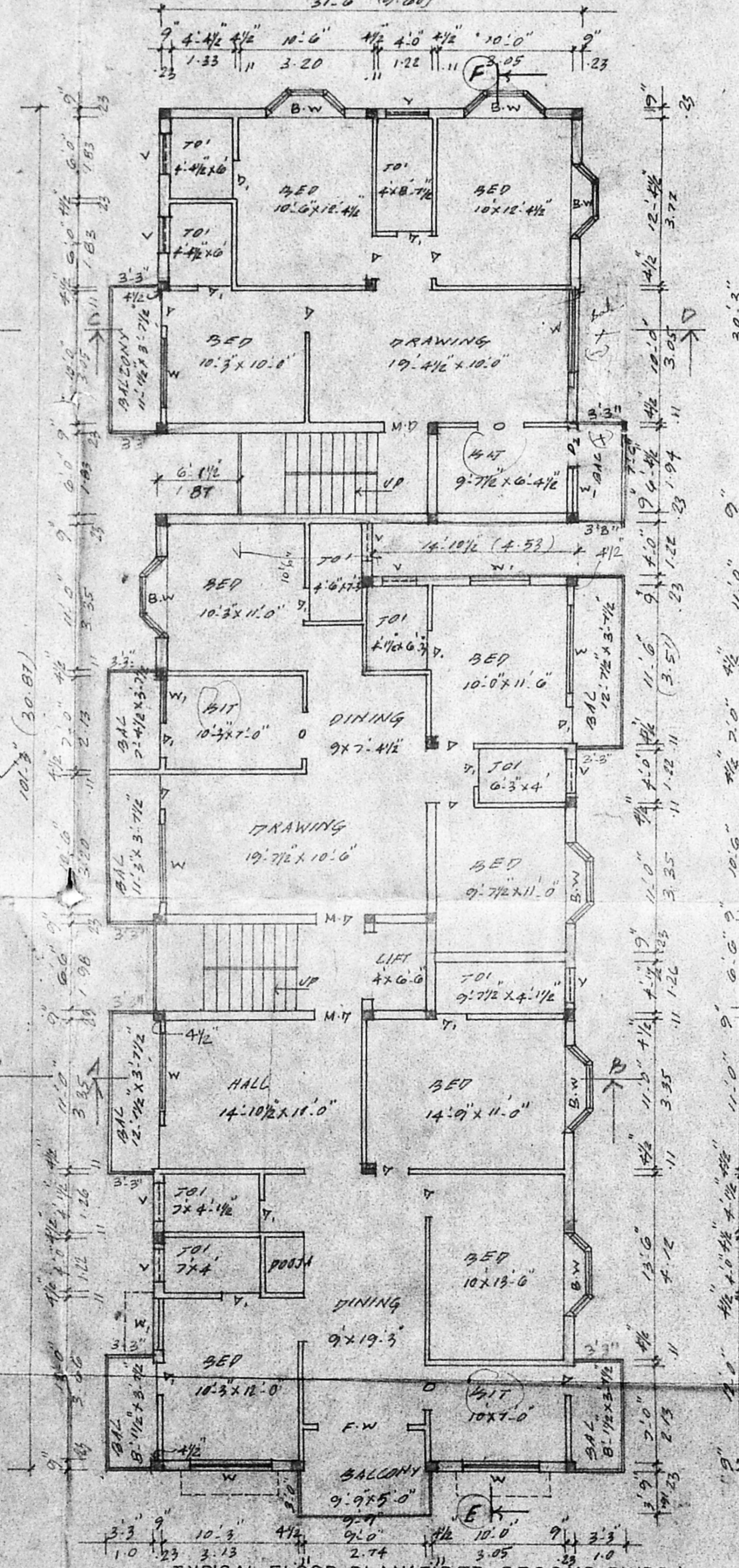
KEY PLAN N.T.S.

Planning Permit No. B/SPI-629/40/18/2001
APPROVED
 SUBJECT TO THE CONDITIONS IN THIS LETTER
 No. B/33628/2001 Date 2.2.2001
 FOR MEMBER SECRETARY
 CHENNAI METROPOLITAN
 DEVELOPMENT AUTHORITY
 CHENNAI-600 008.

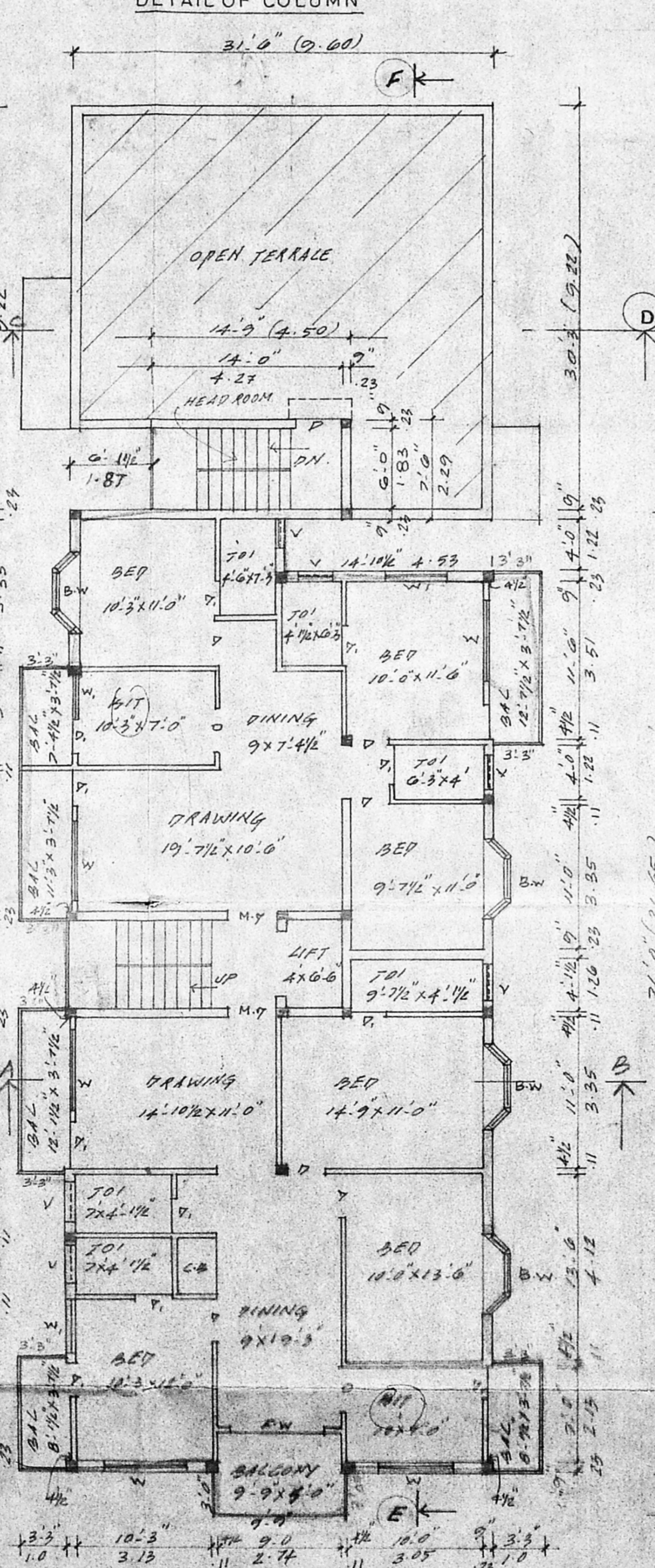
SITE PLAN SCALE: 1:200



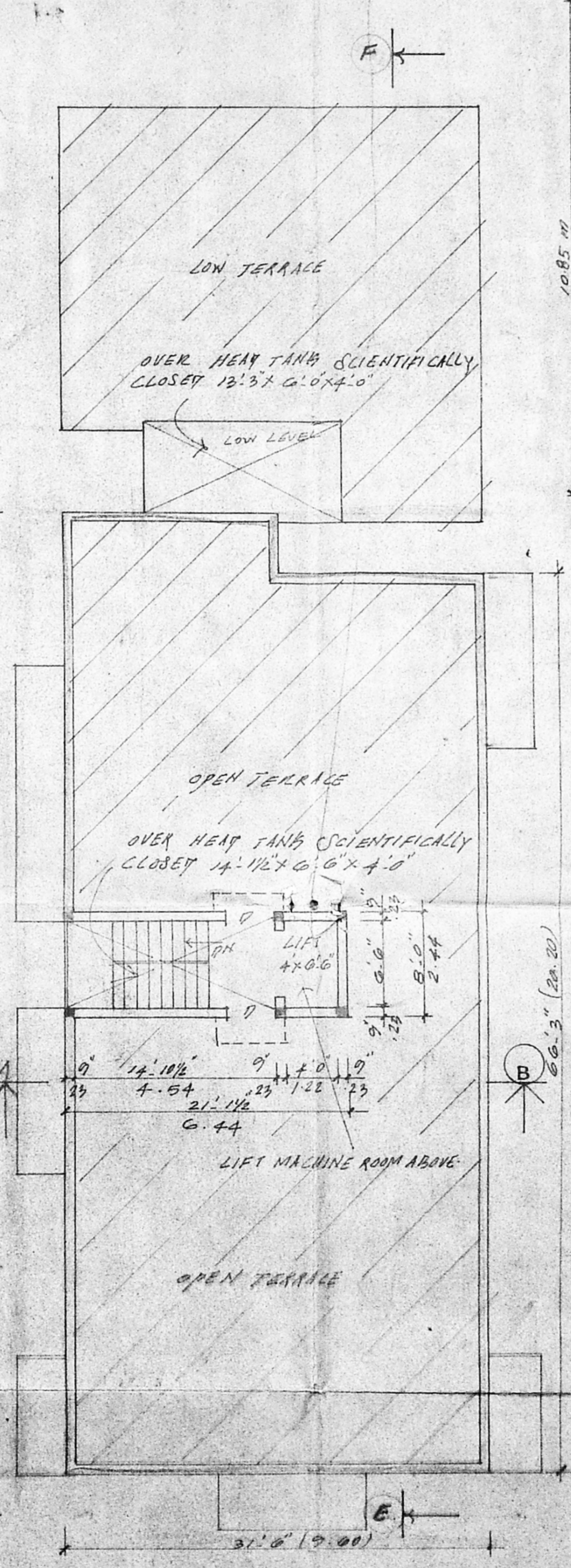
STILT FLOOR PLAN




TYPICAL FLOOR PLAN (FIRST, SECOND, THIRD)



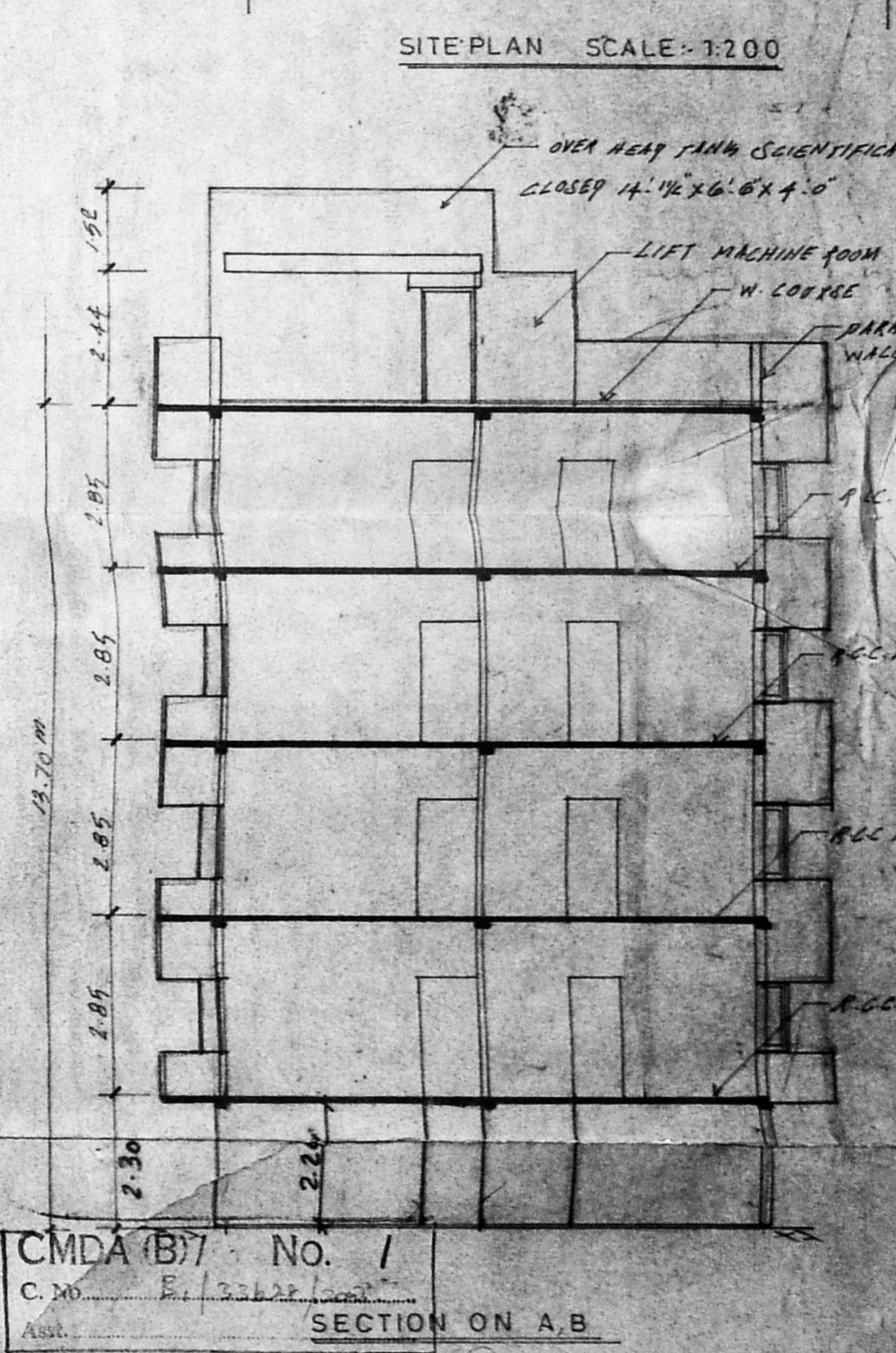
FOURTH FLOOR PLAN



TERRACE FLOOR PLAN



FRONT ELEVATION



SECTION ON A.B

PROPOSED FLATS AT PLOT NO-A49, NEW DOOR NO. 29 (OLD: 38)
 10th AVENUE ASHOK NAGAR CHENNAI-600083
 T.S. NO-54 BLOCK NO-57 OF KODAMBAKKAM VILLAGE
 SCALE 1:100 (or) 1:80 R.S. No 148 OF KODAMBAKKAM VILLAGE

AREA STATEMENT

Plot Area	393.01 m ²
Stilt Floor	25.99 m ²
Typical Floor x 3	941.40 m ²
Fourth Floor	222.17 m ²
Total Floor	1189.56 m ²

F.S.I. 1.90 PLOT COVERAGE: 40%

JOINERY

M-D	MAIN DOOR	3'3" x 7'0"	B-W	BAY WINDOW	6'0" x 4'6"
D	DOOR	3'0" x 7'0"	W	WINDOW	4'0" x 4'6"
D	DOOR	2'6" x 7'0"	V	VENTILATOR	2'0" x 2'0"
W	WINDOW	6'0" x 4'6"	O	PENING	3'0" x 7'0"

COLOUR INDEX

PROPOSED	[Color swatch]
ROAD	[Color swatch]
SITE	[Color swatch]

CMDA (B7) No. 1
 C.No. B/33628/2001
 Assn. No. 18/2001
 Date 2.2.2001

OWNERS: K. Jayaraman, K. Ganesh

REVISOR: [Signature]

REGISTERED SURVEYOR: [Signature]

